

YOUR TRIP TO:


Poughkeepsie, NY


2 HR 3 MIN | 84.2 MI 

Trip time based on traffic conditions as of 11:22 AM on May 5, 2021. Current Traffic: Moderate





Print a full health report of your car with HUM vehicle diagnostics **(800) 906-2501**

 **1.** Start out going **southwest** on Broadway toward Murray St.
Then 0.14 miles ----- 0.14 total miles

 **2.** Turn **left** onto Park Row.
Chase Bank is on the corner.
If you reach Fulton St you've gone a little too far.
Then 0.19 miles ----- 0.32 total miles

 **3.** Turn **slight right** onto Frankfort St.
Frankfort St is just past Spruce St.
Then 0.25 miles ----- 0.57 total miles

 **4.** Turn **left** onto Pearl St.
Pearl St is 0.1 miles past Gold St.
If you are on Dover St and reach Water St you've gone a little too far.
Then 0.02 miles ----- 0.60 total miles


 **5.** Take the **F D R Drive N** ramp.
If you reach Robert F Wagner Sr Pl you've gone a little too far.
Then 0.46 miles ----- 1.05 total miles












 **6.** Merge onto FDR Dr.
Then 7.87 miles ----- 8.92 total miles


 **7.** Take the **Willis Ave Br** exit, EXIT 18, toward **I-87/Deegan Expwy.**
Then 0.29 miles ----- 9.21 total miles

 **8.** Merge onto Willis Avenue Bridge.
Then 0.08 miles ----- 9.29 total miles

 **9.** Willis Avenue Bridge becomes Willis Ave.
Then 0.13 miles ----- 9.42 total miles

 **10.** Merge onto I-87 N via the ramp on the **left** toward **Albany.**
Then 10.39 miles ----- 19.81 total miles

-  **11.** Merge onto Central Park Ave/NY-100 via EXIT 5 toward **White Plains**.
----- Then 1.12 miles ----- 20.93 total miles
-  **12.** Turn **left** onto ramp.
If you reach Arlington St you've gone about 0.1 miles too far.
----- Then 0.14 miles ----- 21.07 total miles
-  **13.** Merge onto Sprain Brook Pkwy.
----- Then 11.55 miles ----- 32.62 total miles
-  **14.** Sprain Brook Pkwy becomes Taconic State Pkwy.
----- Then 42.17 miles ----- 74.80 total miles
-  **15.** Take the **County Hwy-21/Noxon Rd** exit, EXIT 45, toward **LaGrangeville**.
----- Then 0.23 miles ----- 75.03 total miles
-  **16.** Turn **left** onto Noxon Rd/County Hwy-21.
----- Then 0.40 miles ----- 75.43 total miles
-  **17.** Turn **right** to stay on Noxon Rd/County Hwy-21.
----- Then 5.07 miles ----- 80.50 total miles
-  **18.** Turn **left** onto Manchester Rd/NY-55. Continue to follow NY-55.
----- Then 3.51 miles ----- 84.01 total miles
-  **19.** Turn **left** onto Clinton Sq.
If you are on Mill St and reach Little Smith St you've gone a little too far.
----- Then 0.06 miles ----- 84.06 total miles
-  **20.** Clinton Sq becomes S Clinton St. Pass through 1 roundabout.
----- Then 0.18 miles ----- 84.25 total miles
-  **21.** Poughkeepsie, New York County, NY, US, Welcome to **POUGHKEEPSIE, NY**.
If you reach State St you've gone a little too far.

 Save to My Maps

